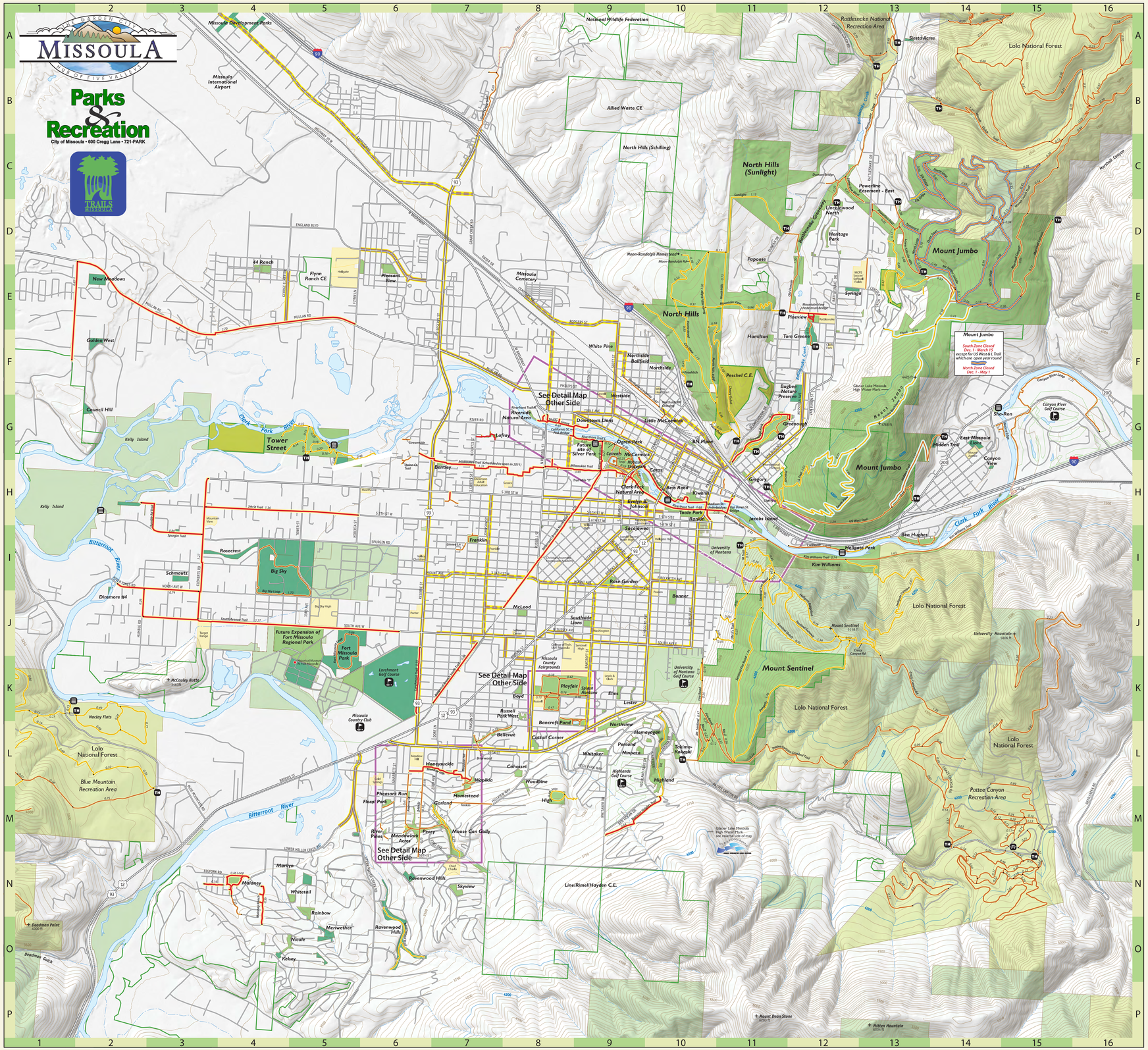

City of Missoula Parks, Open Space & Trails Map

Map Key

Land Stewardship
- City Open Space and Parks
- County Open Space and Parks
- Conservation Easement - Public Access
- Conservation Easement - no Public Access
- US Forest Service (Lolo National Forest)
- State Land
- Private
- School

Infrastructure
- Interstate
- Major Arterial
- Neighborhood Street
- Rail Road

Trails
- Natural Surface Multi-Use
- Natural Surface Pedestrian Only
- Paved Multi-Use
- Trail Closed Dec. 1 - March 15
- Trail Closed Dec. 1 - May 1
- Proposed Trail
- Trail Mileage Between Dots
- On-Street Bike Lane
- On-Street Bike Route
- Trailhead
- Picnic Tables
- River Access
- Golf Course

Natural Features
- River/Lake
- Stream
- 50 foot Contour
- Glacial Lake Missoula High Water Mark (4200 ft)

N W E S

Miles: 0 0.1 0.2 0.3 0.4 0.5 0.75 1.0

Park Rules & Alcohol in Parks

Hours

Missoula's parks are open to the public from 6:00 a.m. - 11:00 p.m. daily. Lighted riverfront trails are open from 6:00 a.m. - 1:00 a.m. daily.

The following are not allowed in parks:
- Open fires
- Amplified music
- Charging for entry to parks
- Charging or selling anything in the park without special permission from Parks and Recreation
- Animals in parks except dogs on leashes
- Motorized vehicles except in designated areas
- Digging or driving pegs into the ground
- Firearms or fireworks
- Practicing golf
- Overnight camping

Dogs must be leashed in City parks and on trails, unless otherwise posted. Dog owners are responsible for removing dog waste from city parks.

Alcohol in City Parks

Beer and wine are allowed in City parks, by permit only. Alcohol permits require a deposit and, in some cases, an additional permit fee. No alcoholic beverages are permitted in the following parks and trails: Greenough, Pineview, Westside, Gregory, MOBASH Skatepark, Memorial Rose Garden, Jacob's Island, Clark Fork Natural Park, Kim Williams Nature Trail, Splash Montana, Playfair Little League Fields, or in any park without a restroom and in parkland adjacent to bridges. No glass containers are allowed in City parks. Apply for an alcohol permit at Parks and Recreation headquarters, in Currents Aquatics Center, 600 Cregg Lane, during regular business hours. Phone 721-PARK.

Parks and Recreation Fall Family Fest


Easy Slipper

Rainbow over downtown Missoula & Mount Sentinel


Mount Sentinel Fire Road looking at North Hills

Banner Park

Splash Montana

Fall foliage along the Riverfront trail

Name	Ac.	Map Grid	Special Features	Baseball/Softball	Basketball Court	Dog Park	Fishing	Horseshoes	Interpretive Features	Picnic Shelter	Playground	Restroom/ Seasonal Restroom	Soccer Multi-Use	Swimming Pool or Aquatic Center	Tennis Court	Volleyball Court	Wildlife / Native Habitat	Commuter Connector Trail	Riverfront Trail
44 Ranch Park	5.71	E4		●									●						●
Bancroft Pond	8.60	L8	Constructed wetlands						●								●		●
Bellevue	7.85	L7															●		●
Ben Hughes	7.98	I13	Natural riparian area								●	●					●	●	●
Bess Reed	3.14	H10	Public art					●	●								●	●	●
Big Sky	154.00	I4	Equestrian park, baseball complex	●							●						●		●
BN Plaza/Circle Square	0.64	G10	Farmers Market, public art						●										
Bonner	4.84	J10	All-Children's Accessible Playground	●	●						●	●	●		●	●	●		
Boyd	2.08	K8		●	●						●	●					●		
Bugbee Nature Preserve	8.51	F12	Natural riparian area														●		●
Canyon View	0.64	H14									●	●							
Caras	4.47	H10	Carousel, pavilion, Brennan's Wave, Lewis & Clark Interpretive, public art					●	●		●		●					●	
Cattail Corner Natural Area	3.01	L8	Constructed wetlands						●								●		
Clark Fork Natural	11.46	H9	Public art, Biomimicry Interpretative Trail					●	●								●	●	●
Downtown Lions	0.62	G9									●	●							●
East Missoula Lions	4.18	G14		●	●				●		●	●							
Elms	2.32	K9									●	●			●				
Evelyn Borg Johnson	0.69	H10	Native plant garden						●									●	
Fort Missoula	158.00	J5	Reservable softball diamonds, soccer fields, tennis and basketball courts, rugby pitch	●	●	●			●	●	●	●	●		●	●	●		●
Franklin	3.23	I7		●	●				●		●	●					●		●
Garland	0.94	M7									●	●							●
Golden West Park	4.75	F2		●															
Greenough	42.60	G11	Rattlesnake Creek access, natural area, natural riparian area, public art					●	●	●	●	●	●				●	●	●
Gregory	1.79	H11			●						●	●				●			
Hellgate Park	3.85	I12	Walk-in river access						●									●	
High Park Natural Area	10.39	M8	Great views of City														●		●
Highland	19.26	L10															●		●
Homestead	3.23	M7															●		●
Honeysuckle	2.30	L6		●	●			●			●	●						●	
Jacobs Island (includes Bark Park)	10.11	H11	Bark Park, fenced dog park			●	●				●						●		
Kelly Island (FWP)	650.00	G1-H3	Boat ramp, fishing access				●						●						●
Kelsey	1.13	O4									●	●				●			
Kim Williams	101.16	I12	Natural riparian area														●	●	●
Kiwanis	6.88	H10		●	●			●			●	●	●		●	●		●	●
Lester	0.74	K9									●	●							
Lafray	1.55	G7									●	●	●				●		
Lincolnwood-North	5.06	D12		●	●						●					●			
Little McCormick	0.64	G9									●	●							
Maloney Ranch	8.70	N4		●	●						●	●	●	●					●
Marilyn	9.30	N5		●	●						●	●			●	●			
McCormick	24.53	G9	Currents Aquatics Center, MOBASH Skate Park, Silver's Lagoon, reservable softball diamonds, 3 public art pieces	●	●			●		●	●	●			●		●	●	●
McLeod	2.48	J8		●	●						●	●							
Memorial Rose Garden	3.76	I9	Veterans' and other memorials						●		●	●							
Missoula County Development Parks	34.17	A4	Variety of parks and amenities	●							●								
Moose Can Gully	16.00	M7															●		●
Mount Jumbo	1549.10	C14-H12	Winter range for Mt. Jumbo Elk herd, paragliding						●								●	●	●
Mount Sentinel	518.42	J11-L11	Great views of the City, paragliding														●	●	●
Nicole	4.24	O5			●						●	●							
North Hills	702.70	C11-G10	Historic Moon Randolph Homestead						●								●		
Northside	2.64	F10	Reservable softball diamond	●	●			●			●	●	●						
Peery Park Natural Area	3.04	M6																●	●
Penland	0.97	L9			●						●	●							
Pheasant Run	0.53	M6									●	●						●	●
Pineview	4.58	E12	Seasonal ice rink	●	●				●		●	●	●			●		●	●
Playfair	62.90	K8	Splash Montana waterpark, reservable soccer fields, tennis courts, sand volleyball and basketball courts, public art	●	●	●			●		●	●	●	●	●	●	●		●
Pleasant View	5.5	E6									●	●							
Rattlesnake Greenway	35.8	D12						●	●								●	●	●
Ravenwood Hills Natural Area	26.40	O6															●		●
River Pines	0.67	M6									●	●							
Rosecrest	9.60	I4	Trail connection to Big Sky Park															●	
Russell Park West	2.09	K8									●	●							
Sacajawea	1.64	I9									●	●		●					
Schmautz	4.17	E3									●	●							
Sha-Ron (FWP)	1.0	G14	Boat ramp, fishing access				●												
Silver Park	15.00	G9	Boat ramp															●	
Skyview	4.00	N7		●	●						●	●				●			
Southside Lions	2.24	J9									●	●	●		●				
Tom Greene Natural Area	9.49	F12	Rattlesnake Creek access						●								●		●
Toole Park	15.90	H10	Native prairie, Waterwise Garden					●	●				●	●			●	●	●
Tower Street	80.52	G5	Walk-in river access					●									●		●
Wapikia	3.84	L7		●	●						●	●						●	●
Peschel CE	108.0	F9	Private Land, conservation easement with public access to North Hills						●								●		●
Westside	2.11	F9			●						●	●	●		●	●		●	
Whitaker	2.27	L9			●						●	●							
White Pine	2.60	F9									●	●	●						