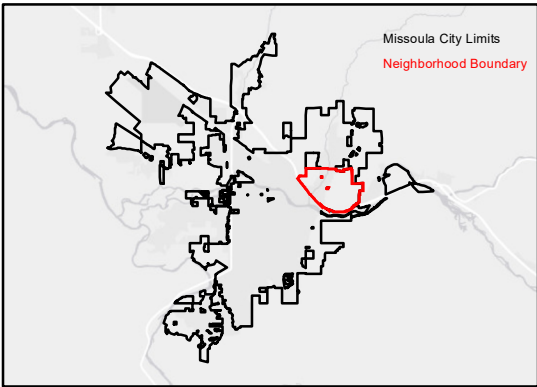
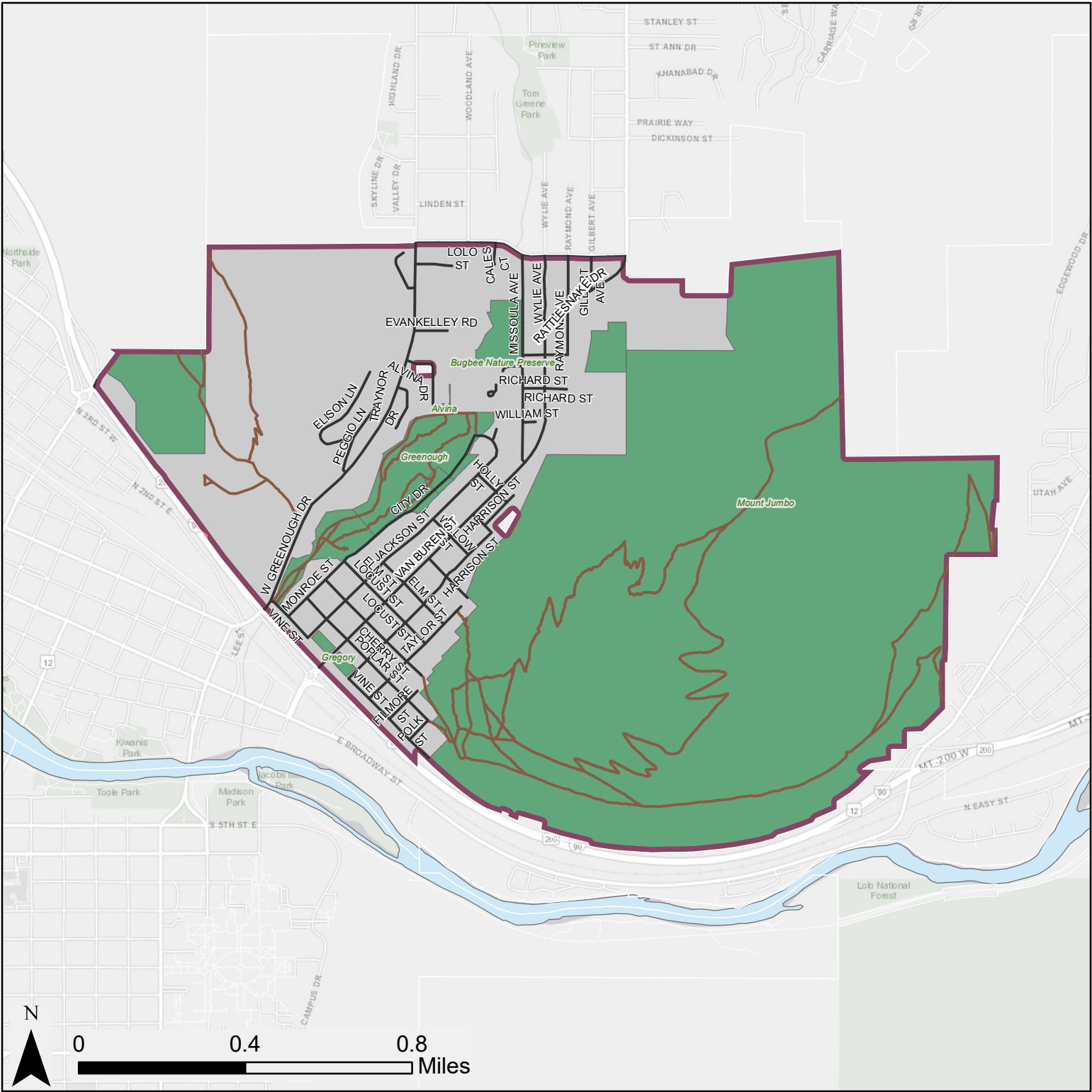










# Lower Rattlesnake



- |   |  |
|---|--|
|  Medical Clinics and Hospitals |  Commercial Zoning    |
|  Schools                       |  Neighborhood Extent  |
|  Streets                       |  Rivers               |
|  Trails and Multi-use Paths    |  Parks and Open Space |

Service Layer Credits: Esri, HERE, Garmin, (c) OpenStreetMap contributors, and the GIS user community  
Coordinate System: Lambert Conformal Conic, North American 1983, Central Meridian: -114  
Name: neighborhood maps 2021  
Cartography: Neil Matthews-Pennanen  
Sources: City of Missoula CPDI and GIS Services, Missoula County GIS Division, Montana State Library

