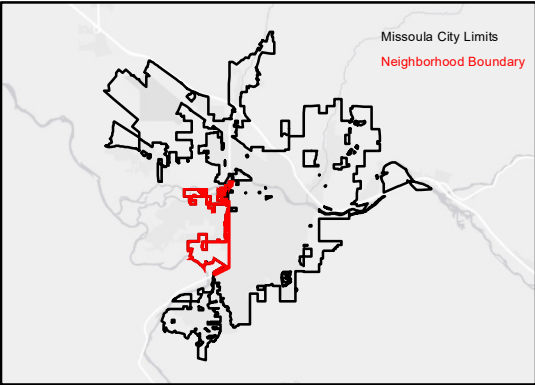
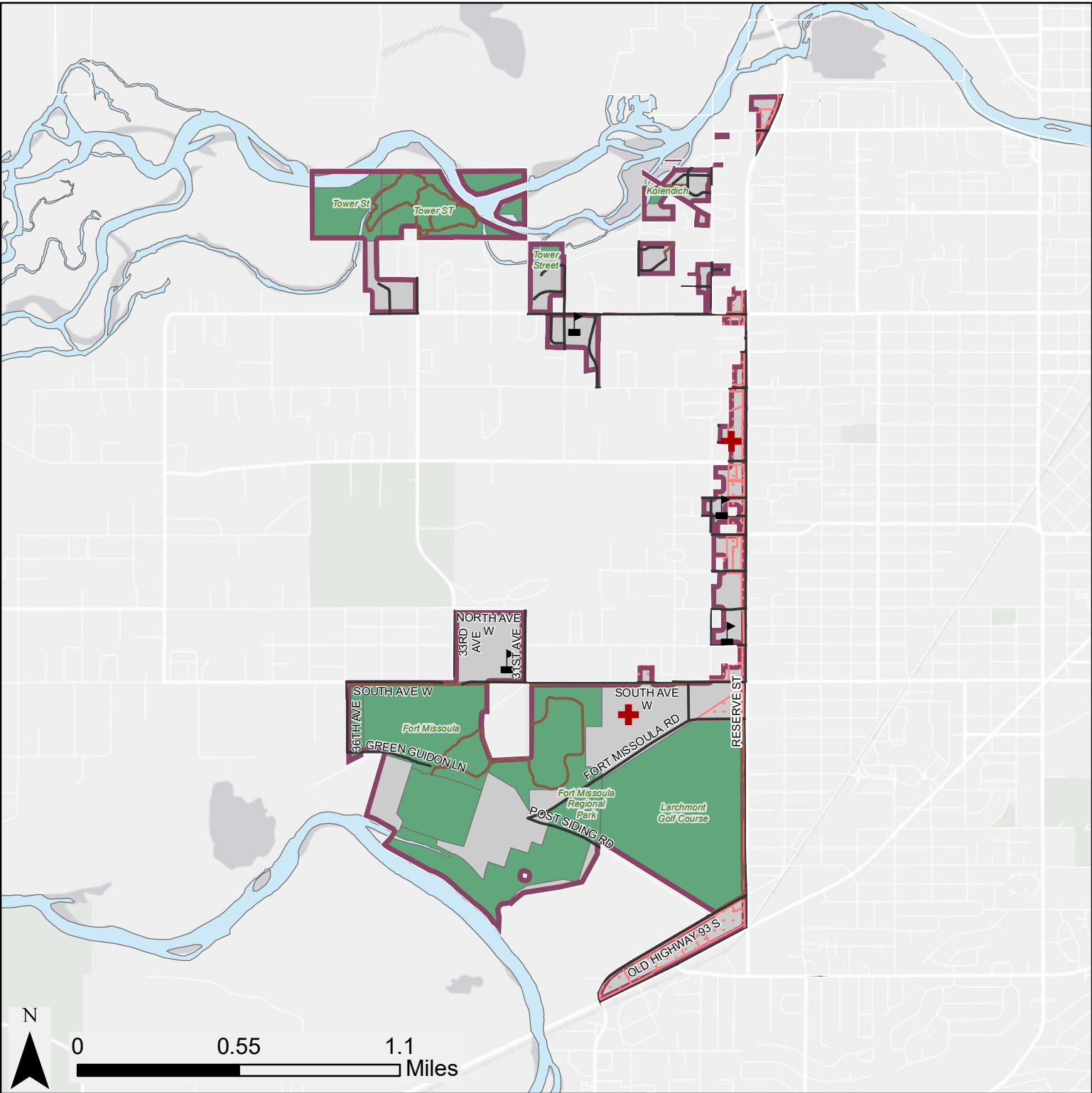










Two Rivers



- | | |
|---|--|
|  Medical Clinics and Hospitals |  Commercial Zoning |
|  Schools |  Neighborhood Extent |
|  Streets |  Rivers |
|  Trails and Multi-use Paths |  Parks and Open Space |

Service Layer Credits: Esri, HERE, Garmin, (c) OpenStreetMap contributors, and the GIS user community
Coordinate System: Lambert Conformal Conic, North American 1983, Central Meridian: -114
Name: neighborhood maps 2021
Cartography: Neil Matthews-Pennanen
Sources: City of Missoula CPDI and GIS Services, Missoula County GIS Division, Montana State Library

