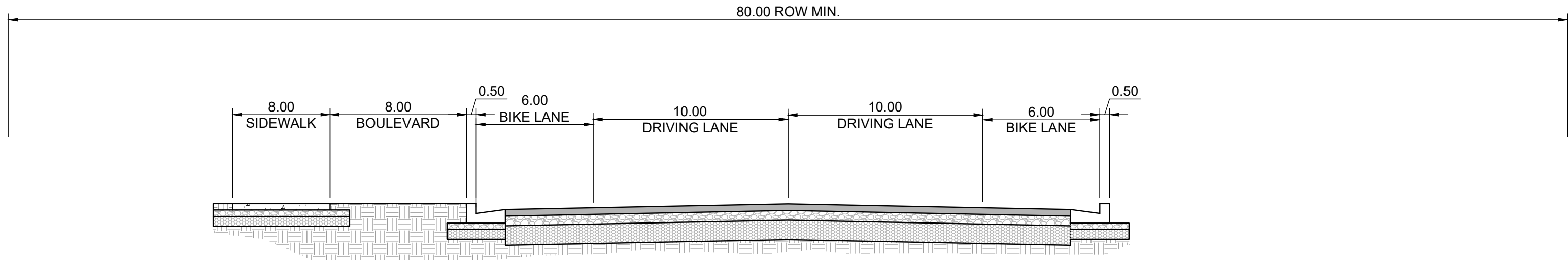
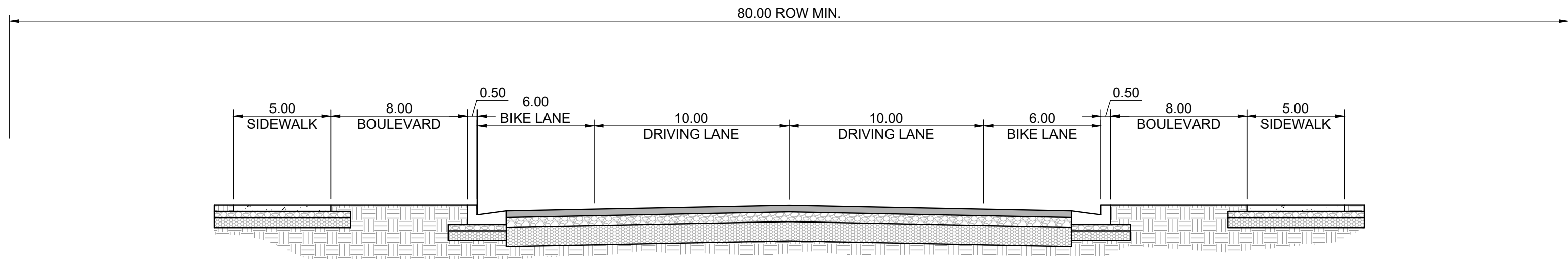


COLLECTOR STREET SECTION 1



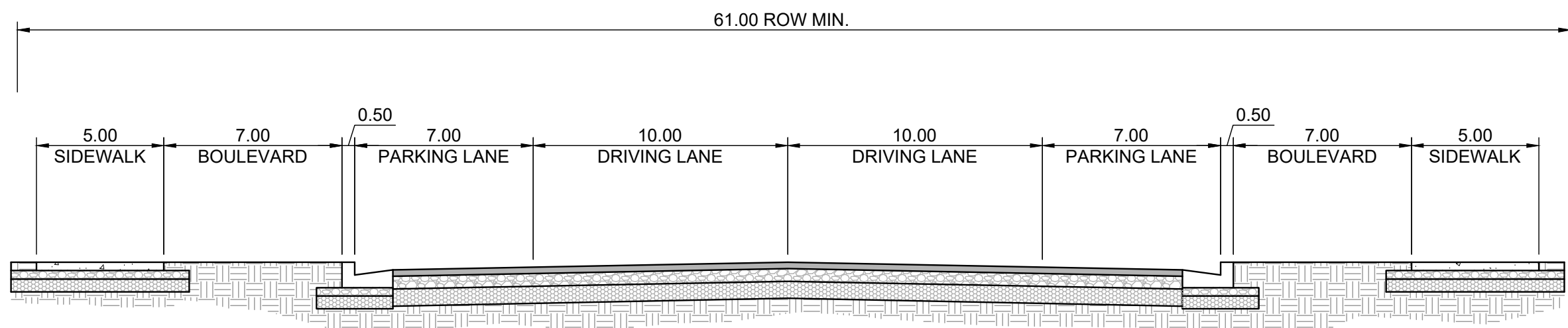
COLLECTOR STREET SECTION 2



COLLECTOR STREET SECTION 3

LOW DENSITY LOCAL RESIDENTIAL STREET SECTION 1
IS USED IN THE FOLLOWING LOCATIONS:

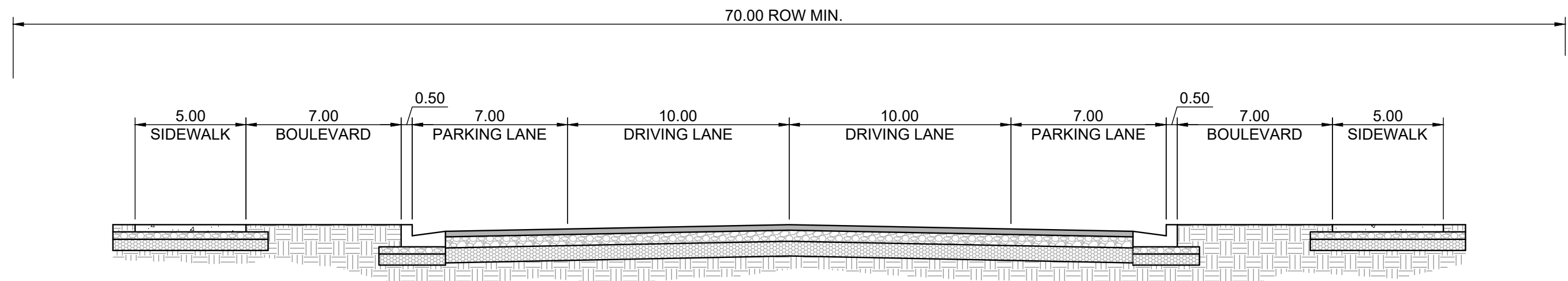
1. LOCAL F BETWEEN LOCAL A AND RIMEL ROAD
2. LOCAL G BETWEEN LOCAL A AND RIMEL ROAD
3. LOCAL H BETWEEN LOCAL C AND LOCAL D
4. LOCAL I THAT IS A PRIVATE ROAD



LOW DENSITY LOCAL RESIDENTIAL STREET SECTION 1

LOW DENSITY URBAN LOCAL STREET SECTION 1
IS USED IN THE FOLLOWING LOCATIONS:

1. LOCAL A FROM HILLVIEW WAY TO RIMEL ROAD
2. LOCAL B FROM RIMEL ROAD TO LOCAL A
3. LOCAL C FROM LOCAL A TO EAST PROPERTY LINE
4. LOCAL D FROM LOCAL A TO EAST PROPERTY LINE
5. LOCAL E FROM LOCAL C TO RIMEL ROAD
6. LOCAL F FROM LOCAL C TO RIMEL ROAD
7. LOCAL G FROM LOCAL B TO RIMEL ROAD



LOW DENSITY URBAN LOCAL STREET SECTION 1

MISSOULA, MONTANA
WILDROOT

NOT FOR CONSTRUCTION - EXHIBIT

© 2024 | ALL RIGHTS RESERVED

PRELIMINARY PLAT

05.10.2024
DRAWN BY | MAHONEY
CHECKED BY | MASCIA
REVISIONS

ROADWAY EXHIBIT

X099