



N. Dickens St. to N. McCormick St. (Toole Ave. to Sherwood St.) — Water Main Replacement Project

Project Area Map for March 3 through April 1, 2025



-  Construction Project Area, Street and Alleys Closed. Watch for Sidewalk Closures. Local Access Only.
-  Detour Route





*Project dates are tentative and may change due to inclement weather or other factors.*



N. Dickens St. to N. McCormick St. (Toole Ave. to Sherwood St.) — Water Main Replacement Project  
Project Area Map for April 2 through May 5, 2025



-  Construction Project Area, Street and Alleys Closed. Watch for Sidewalk & Crosswalk Closures. Local Access Only.
-  Detour Route

*Project dates are tentative and may change due to inclement weather or other factors.*







N. Dickens St. to N. McCormick St. (Toole Ave. to Sherwood St.) — Water Main Replacement Project

Project Area Map for May 6 through June 13, 2025



-  Construction Project Area, Street and Alleys Closed. Watch for Sidewalk & Crosswalk Closures. Local Access Only.
-  Detour Route



*Project dates are tentative and may change due to inclement weather or other factors.*