



2019 CHIP AND SEAL PROGRAM

STREET MAINTENANCE

On July 22nd - 25th, 29th - Aug 1st, 5th - 8th, the City of Missoula will be applying *CHIP SEAL* to streets Monday -Thursday, from 7:00am –5:00pm

CHIP SEAL is a combination of an asphalt oil sealant and small “chip” rock.

CHIP SEALING a street is like painting a house, it seals out the moisture while protecting the surface of the street and helps prevent potholes.

CHIP SEAL is only one quarter of the cost of a new asphalt surface, which allows the City to maintain more streets when applying chip and seal.

While applying the **CHIP SEAL**, the street in front of your house may experience traffic delays. **The loose “chip” rock will be left on the street for two to three weeks until street sweeping is completed.** For the next year, the street will have a rough surface due to the “chips” and will also have some loose “chip” rock which will eventually be cleaned up.

The CITY requests the following:

DO NOT run sprinklers so the street becomes wet the day before or the day of chip sealing. The street must be dry.

DRIVE SLOWLY the first two days.

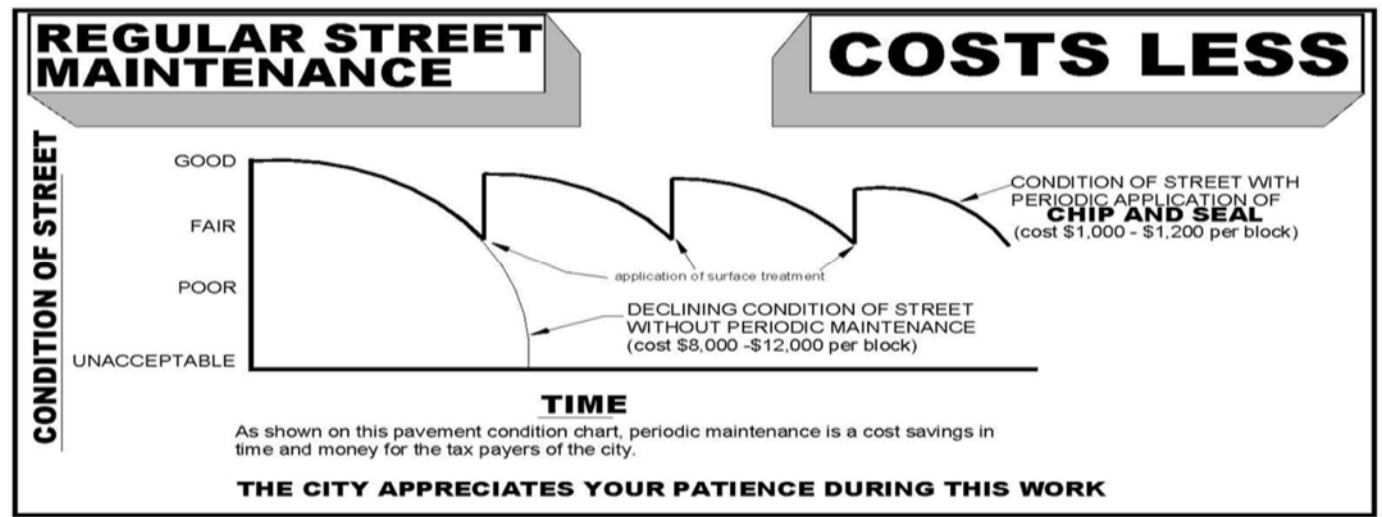
REFRAIN from making excessively sharp turns.

PARK AWAY from the streets being CHIP SEALED.

Remaining cars will be towed, usually within one block of original location.

ALERT:

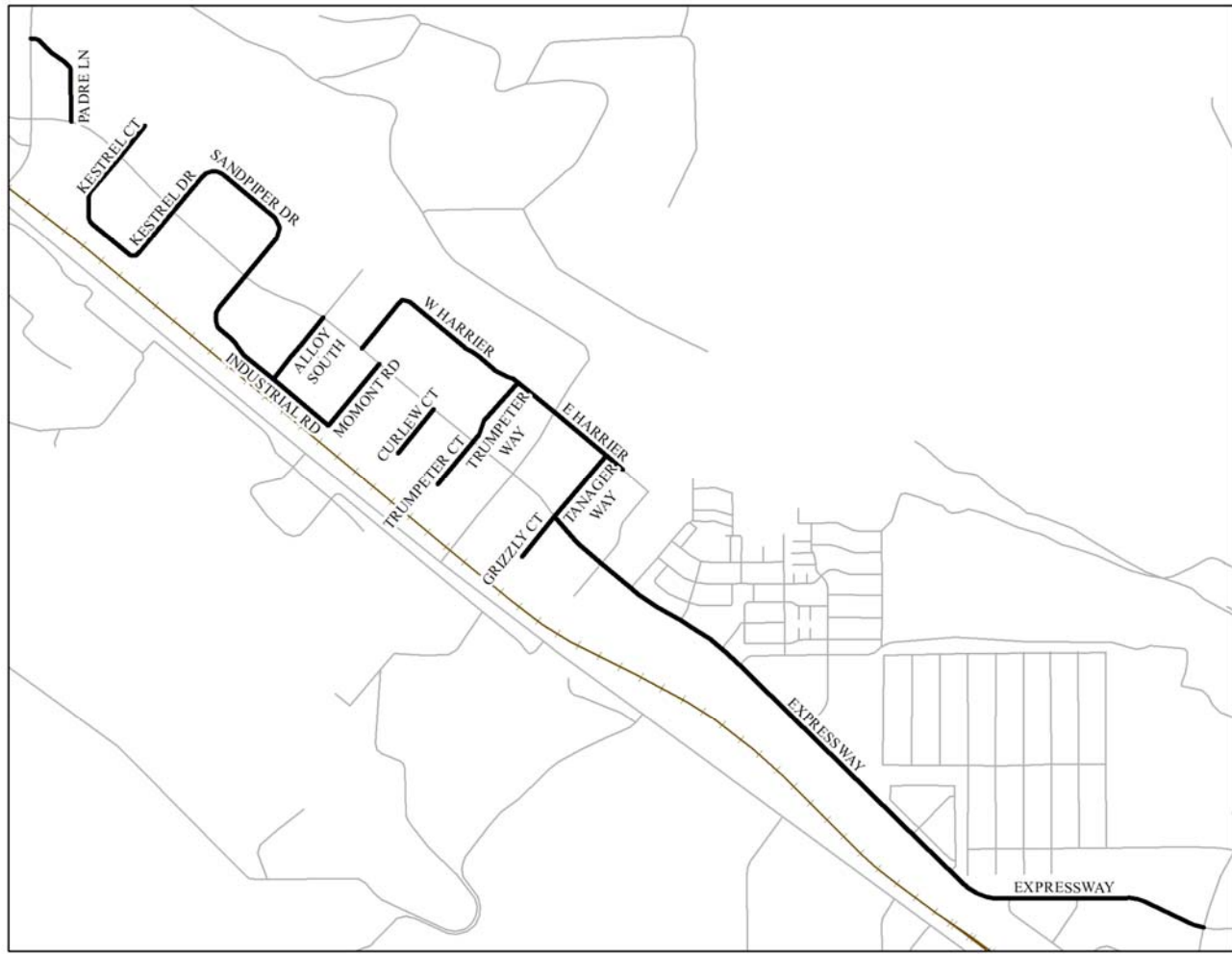
- If you walk on the oil before the chips have been applied, you may wish to remove your shoes before entering a house or car. This oil is nearly impossible to remove from rugs or carpet. Business and homeowners may want to cover rugs in entryways for a couple of weeks to avoid oil being tracked in.
- Trees must be pruned to a minimum of 14 feet over street to the inside edge of the curb line, per MMC 12.32. If your trees do not meet this requirement they may be trimmed by the city.
- Weather and/or workload could change the scheduling. Street Maintenance crews will knock on doors prior to start of work on each street.



If you have any questions or problems, please contact the City Street Division at 552-6360. Office Hours are Monday – Thursday, 7:00am – 5:00pm.

The streets benefiting from chip seal are listed below in a tentative order in which they will be completed. See reverse side for a map of each location.

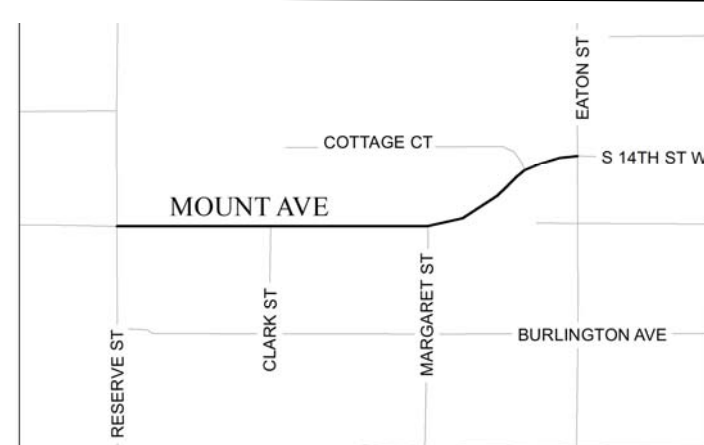
<u>Street</u>	<u>Location</u>
Padre Ln	Expressway to Butler Creek Rd
Kestral Dr	Tanager Way to Expressway
Kestral Ct	Expressway to End
Sandpiper Dr	Expressway to Expressway
Industrial Rd	Momont Rd to Expressway
Alloy South	Expressway to Industrial Rd
Momont Rd	Expressway to Industrial Rd
W Harrier	Airway Blvd to Expressway
Curlew Ct	Expressway to End
Trumpeter Ct	Expressway to End
Trumpeter Way	Expressway to W Harrier
E Harrier	Airway Blvd to Cul-de-sac
Tanager Way	Expressway to E Harrier
Grzzly Ct	Expressway to End
Expressway	Reserve St to Grizzly Ct
England Blvd	Reserve St to Great Northern Ave
Great Northern Ave	W Broadway to Mullan Rd
Scott St	Rodgers St to Overpass
Stoddard St	Scott St to Milton St
Defoe St	Worden Ave to Waverly St
Orange St / Stephens Ave	South End of Bridge to Mount Ave
Gerald Ave	S 6th St E to Daly Ave
Connell Ave	S Higgins Ave to Gerald Ave
W Kent Ave	Bancroft St to Park St
Kensington Ave	Brooks St to Bow St
Garfield St	S 3rd St W to Mount Ave
Mount Ave / S 14th St W	Eaton St to Reserve St
Benton Ave	Russel St to Brooks St
Dearborn Ave / Ft Missoula Rd	Sgt Sanders St to Reserve St
36th Ave / Green Guidon Ln	South Ave W to CCC Rd
Gharrett St	Garland Dr to 55th St
Shaver Dr	Lower Miller Creek Rd to Jeff Dr



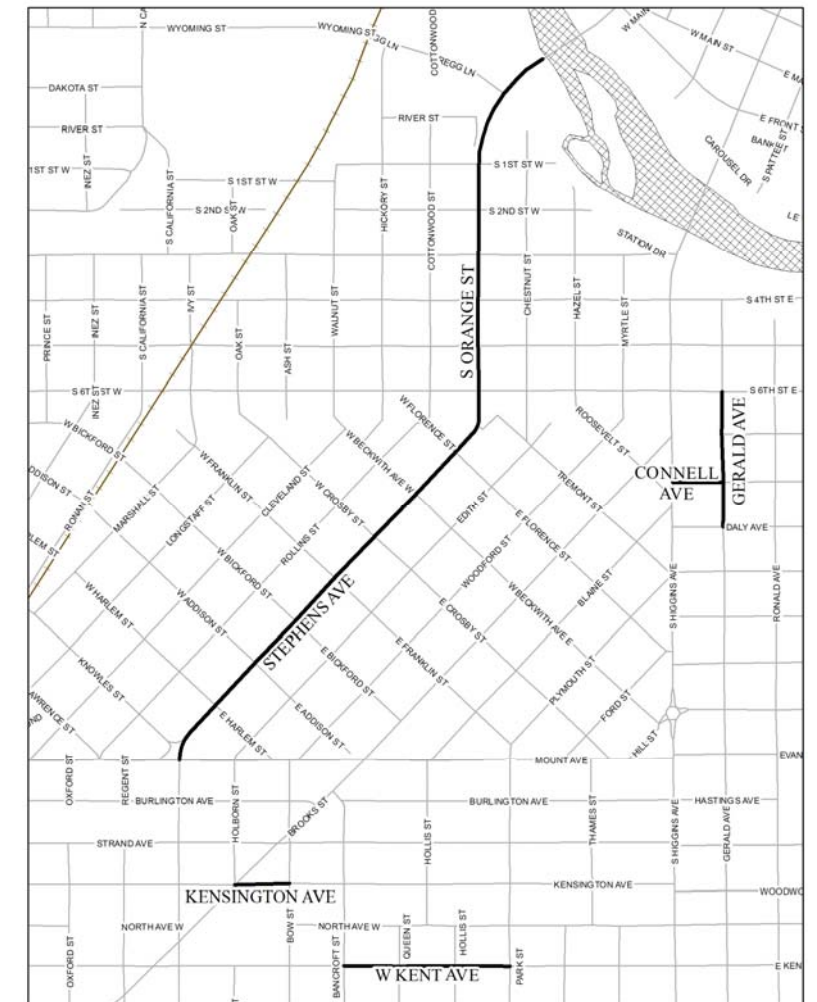
Missoula Development Park



Benton Ave



Mount Ave



Stephens / Orange / U District



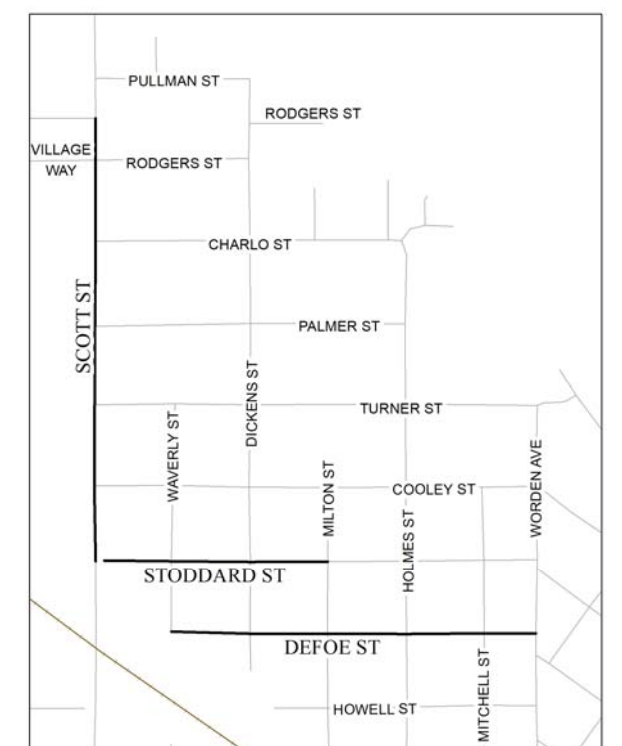
Fort Missoula



Garfield St



Great Northern Ave



Northside